

**NOTICE!!**

**These documents have been scanned!**

**Do not place un-scanned documents beneath this notice!**

**Do not remove this notice from this file!**

GPO Jacket No. 560-102  
Print Order 61540  
Rise Business Services, LLC  
Job=AZ15 6/24/2019



Box Number= AZ15126



Claim Begin-End: AMC428306-AMC428306

**1 Initial Receipt**




AZ15126-8

AMC428281-AMC452898



**NO WARRANTY IS MADE BY BLM  
FOR USE OF THE DATA FOR  
PURPOSES NOT INTENDED BY BLM**

**United States Department of the Interior**  
**Bureau of Land Management**  
 LANDS/RECREATION & PLANNING  
 ONE N CENTRAL AVE  
 PHOENIX, AZ 85004 -2203  
 Phone: 602-417-9200



Receipt

No: 3052044

<b>Transaction #:</b> 3142839	
<b>Date of Transaction:</b> 06/09/2014	
CUSTOMER:	
DONALD BRENNER 1325 N DELAWARE DR LOT 134 APACHE JUNCTION, AZ 85120-2567 US	

LINE #	QTY	DESCRIPTION	REMARKS	UNIT PRICE	TOTAL
1	1.00	LOCATABLE MINERALS / MINING CLAIMS- NEW, UNADJUD, ONE OR MORE AUTH NOS / NEW MINING CLAIM LOCATION FEE \$34 <b>CASES: AMC428306/\$34.00</b>		- n/a -	34.00
2	1.00	LOCATABLE MINERALS / MINING CLAIMS- NEW, UNADJUD, ONE OR MORE AUTH NOS / NEW MINING CLAIM PROCESSING FEE <b>CASES: AMC428306/\$20.00</b>		- n/a -	20.00
3	1.00	LOCATABLE MINERALS / MINING CLAIMS- NEW, UNADJUD, ONE OR MORE AUTH NOS / NEW MINING CLAIM MAINT FEE \$140 <b>CASES: AMC428306/\$140.00</b>		- n/a -	140.00
<b>TOTAL:</b>					<b>\$194.00</b>

PAYMENT INFORMATION			
1	AMOUNT:	194.00	POSTMARKED: N/A
	TYPE:	CASH	RECEIVED: 06/09/2014
	NAME:	BRENNER, DONALD 1325 N DELAWARE DR LOT 134 APACHE JUNCTION AZ 85120-2567 US	

REMARKS

This receipt was generated by the automated BLM Collections and Billing System and is a paper representation of a portion of the official electronic record contained therein.

**NOTICE!!**

**These documents have been scanned!**

**Do not place un-scanned documents beneath this notice!**

**Do not remove this notice from this file!**

GPO Jacket No. 560-102  
Print Order 61540  
Rise Business Services, LLC  
Job=AZ15 6/24/2019



Box Number= AZ15126



Claim Begin-End: AMC428306-AMC428306

**2 Correspondence**



AZ15126-8

AMC428281-AMC452898

**NO  
DOCUMENTS  
FOUND**

NO DOCUMENTS FOUND  
NO DOCUMENTS FOUND

**NOTICE!!**

**These documents have been scanned!**

**Do not place un-scanned documents beneath this notice!**

**Do not remove this notice from this file!**

GPO Jacket No. 560-102  
Print Order 61540  
Rise Business Services, LLC  
Job=AZ15 6/24/2019



Box Number= AZ15126



Claim Begin-End: AMC428306-AMC428306

**3 Transfers**



AZ15126-8

AMC428281-AMC452898

**NO  
DOCUMENTS  
FOUND**

NO DOCUMENTS FOUND  
NO DOCUMENTS FOUND



**NOTICE!!**

**These documents have been scanned!**

**Do not place un-scanned documents beneath this notice!**

**Do not remove this notice from this file!**

GPO Jacket No. 560-102  
Print Order 61540  
Rise Business Services, LLC  
Job=AZ15 6/24/2019



Box Number= AZ15126



Claim Begin-End: AMC428306-AMC428306

**4 Annual Filings**



AZ15126-8

AMC428281-AMC452898

UNITED STATES  
DEPARTMENT OF THE INTERIOR  
BUREAU OF LAND MANAGEMENT

MAINTENANCE FEE WAIVER CERTIFICATION

SEE INSTRUCTIONS ON PAGE 2

FORM APPROVED  
OMB NO. 1004-0114  
Expires: January 31, 2020

429020  
433685

428306  
429019

- This small miner waiver is filed for the assessment year beginning on September 1, 2017 and ending on September 1, 2018.
- The undersigned and all related parties owned ten or fewer mining claims, mill, or tunnel sites located and maintained on Federal lands in the United States of America on September 1, 2017.
- The undersigned have performed the assessment work required by law for each mining claim listed prior to filing this waiver and understand that by filing this form, the undersigned must file an affidavit of assessment work with the Bureau of Land Management (BLM) by the December 30th following the filing of this waiver.
- The undersigned understand that if the assessment work obligation has not yet come due under 30 U.S.C. 28 (for those claims in their first assessment year only), a notice of intent to hold reciting this condition must be recorded by the December 30th following the filing of this waiver.
- The undersigned understand that mill and tunnel sites may also be listed on this waiver and be waived from payment of the maintenance fee, and that a notice of intent to hold for these sites is required to be filed with the BLM by the December 30th following the filing of this waiver.
- The undersigned understand and acknowledge that pursuant to 43 U.S.C. 1212 and 18 U.S.C. 1001, the filing or recording of a false, fictitious, or fraudulent document with the BLM may result in a fine of up to \$250,000, a prison term not to exceed five years, or both.
- The mining claims, mill or tunnel sites for which this waiver from payment of the maintenance fees is requested are:

CLAIM OR SITE NAME	BLM RECORDATION SERIAL NUMBER
1. Goldtimers	429020 (913)
2. Goldtimers #2	433685
3. Goldtimers #3	428306
4. Goldtimers #4	429019
5.	
6.	
7.	
8.	
9.	
10.	

The owner(s) (claimants) of the above mining claims and sites are:

4<sup>th</sup> Donald F. Bremer  
 (Owner's Name - Please Print)  
 9421 E Main ST  
 (Owner's Mailing Address)

Donald Bremer  
 (Owner's Signature)  
 Mesa AZ 85207  
 (City) (State) (Zip Code)

3<sup>rd</sup> GARY PRICE  
 (Owner's Name - Please Print)  
 1363 N. PLAZA  
 (Owner's Mailing Address)

Gary Price  
 (Owner's Signature)  
 A.J. AZ 85120  
 (City) (State) (Zip Code)

(Owner's Name - Please Print)  
 (Owner's Mailing Address)

(Owner's Signature)  
 (City) (State) (Zip Code)

(Owner's Name - Please Print)  
 (Owner's Mailing Address)

(Owner's Signature)  
 (City) (State) (Zip Code)

PHOENIX, ARIZONA  
 RECEIVED  
 AZ STATE OFFICE  
 2019 AUG 16 A 10:28  
 ENTERED SEP 12 2019  
 AC 483

(Continued on page 2)

rw/pb

(Owner's Name - Please Print)	(Owner's Signature)		
(Owner's Mailing Address)	(City)	(State)	(Zip Code)
(Owner's Name - Please Print)	(Owner's Signature)		
(Owner's Mailing Address)	(City)	(State)	(Zip Code)
(Owner's Name - Please Print)	(Owner's Signature)		
(Owner's Mailing Address)	(City)	(State)	(Zip Code)
(Owner's Name - Please Print)	(Owner's Signature)		
(Owner's Mailing Address)	(City)	(State)	(Zip Code)

18 U.S.C. 1001 and 43 U.S.C. 1212 make it a crime for any person knowingly and willfully to make to any department or agency of the United States any false, fictitious or fraudulent statements or representations as to any matter within its jurisdiction.

**INSTRUCTIONS**

1. This certification is made under the provisions of 43 U.S.C. § 1744 and 30 U.S.C. §28-28k and the regulations thereunder (43 CFR Part 3830).
2. The claimant(s) must fill in the dates in paragraph 1 for the beginning and ending of the assessment year for which this waiver is sought.
3. The claimant(s) must fill in the date in paragraph 2 for the beginning of the assessment year for which this waiver is sought.
4. All claim and site names and BLM serial numbers must be listed for the mining claims, mill sites, and tunnel sites for which the waiver is sought.
5. All owners of the mining claims, mill sites, and tunnel sites and their addresses must be given.
6. This waiver form must be signed by all the claimants or their designated agent, in original form. If an agent is designated, a notarized designation of agent, signed by all of the claimants with proper address given, must be submitted with this waiver.
7. This form must be filed no later than September 1st for the upcoming assessment year in the BLM State Office where the mining claims or sites are recorded, or the waiver cannot be granted by the BLM. (Example: To obtain a waiver for the assessment year 2012, which begins on September 1, 2011, you must qualify for and file for a waiver no later than September 1, 2011, in the proper BLM State Office.)
8. For all mining claims which require assessment work, you must record an affidavit of labor on or before the December 30th immediately following the filing of this waiver. For all other mining claims or sites waived, you must record a notice of intent to hold on or before the December 30th immediately following the filing of this waiver.
9. Mill and tunnel sites may also be listed on this waiver and be waived from payment of the maintenance fee. A notice of intent to hold for these sites is required to be filed by the December 30th following the filing of this waiver.

PHOENIX, ARIZONA  
 2010 AUG 16 A 10: 28  
 BLM AZ STATE OFFICE  
 RECEIVED

FOR OFFICIAL USE ONLY

MAINTENANCE FEE WAIVER CERTIFICATION

SEE INSTRUCTIONS ON PAGE 2

FORM APPROVED  
OMB NO. 1004-0114  
Expires: January 31, 2020

433685

429020

Attach to  
239  
[Signature]

- This small miner waiver is filed for the assessment year beginning on September 1, ~~2017~~<sup>2018</sup> and ending on September 1, ~~2018~~<sup>2019</sup>
- The undersigned and all related parties owned ten or fewer mining claims, mill, or tunnel sites located and maintained on Federal lands in the United States of America on September 1, ~~2017~~<sup>2018</sup>
- The undersigned have performed the assessment work required by law for each mining claim listed prior to filing this waiver and understand that by filing this form, the undersigned must file an affidavit of assessment work with the Bureau of Land Management (BLM) by the December 30th following the filing of this waiver.
- The undersigned understand that if the assessment work obligation has not yet come due under 30 U.S.C. 28 (for those claims in their first assessment year only), a notice of intent to hold reciting this condition must be recorded by the December 30th following the filing of this waiver.
- The undersigned understand that mill and tunnel sites may also be listed on this waiver and be waived from payment of the maintenance fee, and that a notice of intent to hold for these sites is required to be filed with the BLM by the December 30th following the filing of this waiver.
- The undersigned understand and acknowledge that pursuant to 43 U.S.C. 1212 and 18 U.S.C. 1001, the filing or recording of a false, fictitious, or fraudulent document with the BLM may result in a fine of up to \$250,000, a prison term not to exceed five years, or both.
- The mining claims, mill or tunnel sites for which this waiver from payment of the maintenance fees is requested are:

428306  
429019

CLAIM OR SITE NAME	BLM RECORDATION SERIAL NUMBER
1. Gold timers	AMC# 429020
2. Gold timers #2	AMC# 433685
3. Gold timers #3	AMC# 428306
4. Gold timers #4	AMC# 429019
5.	
6.	
7.	
8.	
9.	
10.	

RECEIVED  
BLM AZ STATE OFFICE  
2018 SEP -4 P 12:12  
PHOENIX, ARIZONA

The owner(s) (claimants) of the above mining claims and sites are:

Donald F. Bremer  
(Owner's Name - Please Print)

[Signature] Donald F. Bremer  
(Owner's Signature)

9421 E Main St. B47  
(Owner's Mailing Address)

Mesa AZ 85207  
(City) (State) (Zip Code)

GARY PRICE  
(Owner's Name - Please Print)

[Signature] Gary Price  
(Owner's Signature)

1363 N. PLAZA LOT 8  
(Owner's Mailing Address)

A.J. AZ 85120  
(City) (State) (Zip Code)

(Owner's Name - Please Print)

(Owner's Signature)

(Owner's Mailing Address)

(City)

(State)

(Zip Code)

(Owner's Name - Please Print)

(Owner's Signature)

(Owner's Mailing Address)

(City)

(State)

(Zip Code)

(Continued on page 2)

THIS IS AN EXTRA WVR FOR 2019.  
I PROCESSED THE ONE WE RECD ON 8-16-18.

FB

(Owner's Name - Please Print)

(Owner's Signature)

(Owner's Mailing Address)

(City)

(State)

(Zip Code)

(Owner's Name - Please Print)

(Owner's Signature)

(Owner's Mailing Address)

(City)

(State)

(Zip Code)

(Owner's Name - Please Print)

(Owner's Signature)

(Owner's Mailing Address)

(City)

(State)

(Zip Code)

(Owner's Name - Please Print)

(Owner's Signature)

(Owner's Mailing Address)

(City)

(State)

(Zip Code)

18 U.S.C. 1001 and 43 U.S.C. 1212 make it a crime for any person knowingly and willfully to make to any department or agency of the United States any false, fictitious or fraudulent statements or representations as to any matter within its jurisdiction.

#### INSTRUCTIONS


1. This certification is made under the provisions of 43 U.S.C. § 1744 and 30 U.S.C. § 28-28k and the regulations thereunder (43 CFR Part 3830)
2. The claimant(s) must fill in the dates in paragraph 1 for the beginning and ending of the assessment year for which this waiver is sought.
3. The claimant(s) must fill in the date in paragraph 2 for the beginning of the assessment year for which this waiver is sought.
4. All claim and site names and BLM serial numbers must be listed for the mining claims, mill sites, and tunnel sites for which the waiver is sought.
5. All owners of the mining claims, mill sites, and tunnel sites and their addresses must be given.
6. This waiver form must be signed by all the claimants or their designated agent, in original form. If an agent is designated, a notarized designation of agent, signed by all of the claimants with proper address given, must be submitted with this waiver.
7. This form must be filed no later than September 1st for the upcoming assessment year in the BLM State Office where the mining claims or sites are recorded, or the waiver cannot be granted by the BLM. (Example: To obtain a waiver for the assessment year 2012, which begins on September 1, 2011, you must qualify for and file for a waiver no later than September 1, 2011, in the proper BLM State Office.)
8. For all mining claims which require assessment work, you must record an affidavit of labor on or before the December 30th immediately following the filing of this waiver. For all other mining claims or sites waived, you must record a notice of intent to hold on or before the December 30th immediately following the filing of this waiver.
9. Mill and tunnel sites may also be listed on this waiver and be waived from payment of the maintenance fee. A notice of intent to hold for these sites is required to be filed by the December 30th following the filing of this waiver.

FOR OFFICIAL USE ONLY

Ronald Bremer  
4421 E Main St B47  
Mesa, AZ 85207

PHOENIX, AZ 852

29 AUG 2018 PM 11 L



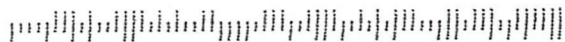
RECEIVED  
BLM AZ STATE OFFICE

2018 SEP -4 P 12:11

PHOENIX, ARIZONA

Bureau of Land Management  
One North Central Avenue Suite 800  
Phoenix, Arizona 85004-4427

85004-442700



DEPARTMENT OF THE INTERIOR  
BUREAU OF LAND MANAGEMENT  
MAINTENANCE FEE WAIVER CERTIFICATION

FORM APPROVED  
OMB NO. 1004-0114  
Expires: January 31, 2020

SEE INSTRUCTIONS ON PAGE 2

2018

- This small miner waiver is filed for the assessment year beginning on September 1, 2017 and ending on September 1, 2018 2019
- The undersigned and all related parties owned ten or fewer mining claims, mill, or tunnel sites located and maintained on Federal lands in the United States of America on September 1, 2017 2018
- The undersigned have performed the assessment work required by law for each mining claim listed prior to filing this waiver and understand that by filing this form, the undersigned must file an affidavit of assessment work with the Bureau of Land Management (BLM) by the December 30th following the filing of this waiver.
- The undersigned understand that if the assessment work obligation has not yet come due under 30 U.S.C. 28 (for those claims in their first assessment year only), a notice of intent to hold reciting this condition must be recorded by the December 30th following the filing of this waiver.
- The undersigned understand that mill and tunnel sites may also be listed on this waiver and be waived from payment of the maintenance fee, and that a notice of intent to hold for these sites is required to be filed with the BLM by the December 30th following the filing of this waiver.
- The undersigned understand and acknowledge that pursuant to 43 U.S.C. 1212 and 18 U.S.C. 1001, the filing or recording of a false, fictitious, or fraudulent document with the BLM may result in a fine of up to \$250,000, a prison term not to exceed five years, or both.
- The mining claims, mill or tunnel sites for which this waiver from payment of the maintenance fees is requested are:

CLAIM OR SITE NAME	BLM RECORDATION SERIAL NUMBER
1. Gold Timers	429020
2. Gold Timers # 2	433685
3. Gold Timers # 3	428306
4. Gold Timers # 4	429019
5.	
6.	
7.	
8.	
9.	
10.	

RECEIVED  
 BLM AZ STATE OFFICE  
 2018 SEP - 4 PM 12:19  
 PHOENIX, ARIZONA

The owner(s) (claimants) of the above mining claims and sites are:

Donald F. Bremer  
(Owner's Name - Please Print)  
9421 E Main ST B 47  
(Owner's Mailing Address)

Donald Bremer  
(Owner's Signature)  
Mesa AZ 85207  
(City) (State) (Zip Code)

GARY PRICE  
(Owner's Name - Please Print)  
1363 N. PLAZA LOT 8  
(Owner's Mailing Address)

Gary Price  
(Owner's Signature)  
A. J. AZ 85120  
(City) (State) (Zip Code)

\_\_\_\_\_  
(Owner's Name - Please Print)  
\_\_\_\_\_  
(Owner's Mailing Address)

\_\_\_\_\_  
(Owner's Signature)  
\_\_\_\_\_  
(City) (State) (Zip Code)

\_\_\_\_\_  
(Owner's Name - Please Print)  
\_\_\_\_\_  
(Owner's Mailing Address)

\_\_\_\_\_  
(Owner's Signature)  
\_\_\_\_\_  
(City) (State) (Zip Code)

RECEIVED  
 BLM AZ STATE OFFICE  
 2018 AUG 16 A 10:28  
 PHOENIX, ARIZONA

COPY

(Owner's Name - Please Print)	(Owner's Signature)		
(Owner's Mailing Address)	(City)	(State)	(Zip Code)
(Owner's Name - Please Print)	(Owner's Signature)		
(Owner's Mailing Address)	(City)	(State)	(Zip Code)
(Owner's Name - Please Print)	(Owner's Signature)		
(Owner's Mailing Address)	(City)	(State)	(Zip Code)
(Owner's Name - Please Print)	(Owner's Signature)		
(Owner's Mailing Address)	(City)	(State)	(Zip Code)

18 U.S.C. 1001 and 43 U.S.C. 1212 make it a crime for any person knowingly and willfully to make to any department or agency of the United States any false, fictitious or fraudulent statements or representations as to any matter within its jurisdiction.

**INSTRUCTIONS**

1. This certification is made under the provisions of 43 U.S.C. § 1744 and 30 U.S.C. §28-28k and the regulations thereunder (43 CFR Part 3830).
2. The claimant(s) must fill in the dates in paragraph 1 for the beginning and ending of the assessment year for which this waiver is sought.
3. The claimant(s) must fill in the date in paragraph 2 for the beginning of the assessment year for which this waiver is sought.
4. All claim and site names and BLM serial numbers must be listed for the mining claims, mill sites, and tunnel sites for which the waiver is sought.
5. All owners of the mining claims, mill sites, and tunnel sites and their addresses must be given.
6. This waiver form must be signed by all the claimants or their designated agent, in original form. If an agent is designated, a notarized designation of agent, signed by all of the claimants with proper address given, must be submitted with this waiver.
7. This form must be filed no later than September 1st for the upcoming assessment year in the BLM State Office where the mining claims or sites are recorded, or the waiver cannot be granted by the BLM. (Example: To obtain a waiver for the assessment year 2012, which begins on September 1, 2011, you must qualify for and file for a waiver no later than September 1, 2011, in the proper BLM State Office.)
8. For all mining claims which require assessment work, you must record an affidavit of labor on or before the December 30th immediately following the filing of this waiver. For all other mining claims or sites waived, you must record a notice of intent to hold on or before the December 30th immediately following the filing of this waiver.
9. Mill and tunnel sites may also be listed on this waiver and be waived from payment of the maintenance fee. A notice of intent to hold for these sites is required to be filed by the December 30th following the filing of this waiver.

PHOENIX, ARIZONA  
 2010 AUG 19 A 10 28  
 RECEIVED  
 BLM AZ STATE OFFICE

FOR OFFICIAL USE ONLY



When Recorded Return Document to:

Donald Bremer  
9421 E Main St B-47  
Mesa, AZ 85207

AMC 428306  
429019  
429020  
433685

Check here is this is a change of address.

Telephone: 660-890-5999

E-mail address: DFB1945@yahoo.com

**AFFIDAVIT OF PERFORMANCE OF ANNUAL WORK**

1. State of Arizona, County of Yavapai SS:

2. I (Name) Donald Bremer

3. Reside at (Address) 9421 E Main St B-47

City Mesa County Maricopa

RECEIVED  
BLM AZ STATE OFFICE  
2018 AUG 16 A 10: 28  
PHOENIX, ARIZONA  
BLM  
Date  
Stamp

State AZ zip 85207 being duly sworn, depose and say that I am a citizen of the United States, more than eighteen years of age, and that all of the facts set forth in this affidavit, subject to the provisions and penalties of 18 U.S.C. 1001 pertaining to the filing of false, fictitious, or fraudulent statements with the United States, are true and correct according to the best of my knowledge, information and belief.

4. Owner's name and address (If not shown in Items 1-3 above).

5. That I am personally acquainted with the mining claim(s). The work and improvements were made by and at the expense of the owner(s) of said claim(s). Said contiguous group of claims, listed on this document, are situated in the

(optional) Mining District; \_\_\_\_\_ County, Arizona.

Line No.	AMC NUMBER	CLAIM/SITE NAME	COUNTY RECORDER DATA (If available)	TWP	RNG	SEC
1	429020	Gold timers				
2	433685	Gold timers #2				
3	428306	Gold timers #3				
4	429019	Gold timers #4				
5						
6						

Form: MCF108  
Revised July 2014  
Page 1 of 2

ENTERED  
AUG 24 2018  
BY: RM

RECEIVED  
BLM AZ STATE OFFICE  
2018 AUG 16 A 10:28  
PHOENIX, ARIZONA

BLM  
Date  
Stamp

7					
8					
9					
10					

6. That between the dates starting at 12 o'clock noon on September 1, 20 17 and ending at 12 o'clock noon on September 1, 20 18 at least \$ 400.00 dollars worth of work and improvements were done and performed upon said claim(s) or upon one or more of a contiguous group of claims for the benefit of all, wholly or partly outside of a contiguous group of claims for the benefit of all, not including the location work.

7. That the following persons were employed to perform the work and improvements described herein: Gary Price, Fred Yates, Richard Nevers, George Bates

8. That the work and improvements performed were: Roadwork washed out, removed rocks, trimmed limbs @ \$20.00 per hr  
32 hours = \$640.00


9. Dated: 8-13-2018 Signature: Donald Bremer

SUBSCRIBED AND SWORN TO before me, a Notary Public, this 13<sup>th</sup> day of August 20 18

By: Donald Bremer

Notary Public [Signature]

My Commission Expires 7.17.19



Bureau of Land Management  
Arizona State Office  
[www.blm.gov/az](http://www.blm.gov/az)

No. of Claims: \_\_\_\_\_ x \$10 = \_\_\_\_\_

Check No.: \_\_\_\_\_ Init. \_\_\_\_\_

Receipt No.: 4236716

For BLM Use Only

**United States Department of the Interior**  
**Bureau of Land Management**  
 DIV OF LANDS, MINRLS & ENERGY  
 ONE N CENTRAL AVE  
 PHOENIX, AZ 85004 -4427  
 Phone: 602-417-9200

Receipt

No: 4236716

<b>Transaction #:</b> 4352097	
<b>Date of Transaction:</b> 08/16/2018	
<b>CUSTOMER:</b>	
DONALD BREMER 9421 E MAIN ST #B47 MESA, AZ 85207-8822 US	

LINE #	QTY	DESCRIPTION	REMARKS	UNIT PRICE	TOTAL
1	1.00	LOCATABLE MINERALS / MINING CLAIMS- NOT NEW-UNADJUD, ONE AUTH NO. ONLY / MINING CLAIM MONEY RECEIVED <b>CASES: AMC429020/\$40.00</b>	POL 2018/4 WAV	- n/a -	40.00
<b>TOTAL:</b>					<b>\$40.00</b>

PAYMENT INFORMATION			
1	AMOUNT:	40.00	POSTMARKED: N/A
	TYPE:	CASH	RECEIVED: 08/16/2018
	NAME:	BREMER, DONALD 9421 E MAIN ST #B47 MESA AZ 85207-8822 US	

REMARKS

This receipt was generated by the automated BLM Collections and Billing System and is a paper representation of a portion of the official electronic record contained therein.

When Recorded Return Document to:

Donald Bremer  
9421 E. Main St. - B47  
Mesa, AZ 85207

429020

433685

428306

429019

Check here if this is a change of address

Telephone: 660-890-5999


E-mail address: DFB1945@yahoo.com

**AFFIDAVIT OF PERFORMANCE OF ANNUAL WORK**

1. State of Arizona, County of Yavapai ss:

2. I (Name) Ronald Bremer

3. Reside at (Address) 9421 E. Main St - B47



City Mesa County Maricopa

State AZ Zip 85207 being duly sworn, depose and say that I am a citizen of the United States, more than eighteen years of age, and that all of the facts set forth in this affidavit, subject to the provisions and penalties of 18 U.S.C. 1001 pertaining to the filing of false, fictitious, or fraudulent statements with the United States, are true and correct according to the best of my knowledge, information, and belief.

4. Owner's name and address (if not shown in Items 1-3 above).

5. That I am personally acquainted with the mining claim(s). The work and improvements were made by and at the expense of the owner(s) of said claim(s). Said contiguous group of claims, listed on this document, are situated in the

(optional) Mining District: \_\_\_\_\_ County, Arizona.

Line No.	AMC NUMBER	CLAIM/SITE NAME	COUNTY RECORDER DATA (If available)	TWP	RNG	SEC
1	429020	Gold timers				
2	433685	Gold timers #2				
3	428306	Gold timers #3				
4	429019	Gold timers #4				
5						
6						

Donald F Bremer

Form: MCF108  
Revised July 2014



BLM  
Date  
Stamp

2011 AUG 28 A 10:20  
PHOENIX, ARIZONA

RECEIVED  
STATE OFFICE

7						
8						
9						
10						

6. That between the dates starting at 12 o'clock noon on September 1, 20 16 and ending at 12 o'clock noon on September 1, 20 17 at least \$ 400.00 dollars worth of work and improvements were done and performed upon said claim(s) or upon one or more of a contiguous group of claims for the benefit of all, wholly or partly outside of a contiguous group of claims for the benefit of all, not including the location work.


7. That the following persons were employed to perform the work and improvements described herein: Donald Bremer, Gary Price, & Fred Yates

8. That the work and improvements performed were: Road work - washed out, removed some rocks - trimmed limbs @ \$20.00 per hour 32 hours = \$640.00

9. Dated: 8-28-2017 Signature: Donald Bremer

SUBSCRIBED AND SWORN TO before me, a Notary Public, this 28 day of August 20 17  
By: Donald F Bremer

Notary Public [Signature]  
My Commission Expires 3/27/2020



Bureau of Land Management  
Arizona State Office

No. of Claims: 4 x \$10 = 40.00  
Check No.: Cash Init. EBG  
Receipt No.: 3962646  
For BLM Use Only

**United States Department of the Interior**  
**Bureau of Land Management**  
 DIV OF LANDS, MINRLS & ENERGY  
 ONE N CENTRAL AVE  
 PHOENIX, AZ 85004 -4427  
 Phone: 602-417-9200

Receipt

No: 3962646

<b>Transaction #:</b> 4072491	
<b>Date of Transaction:</b> 08/28/2017	
<b>CUSTOMER:</b>	
DONALD BREMER 9421 E MAIN ST #B47 MESA, AZ 85207-8822 US	

LINE #	QTY	DESCRIPTION	REMARKS	UNIT PRICE	TOTAL
1	1.00	LOCATABLE MINERALS / MINING CLAIMS- NOT NEW-UNADJUD, ONE AUTH NO. ONLY / MINING CLAIM MONEY RECEIVED CASES: AMC429020/\$40.00	2017 POL & 2018 WAIV (4)	- n/a -	40.00
<b>TOTAL:</b>					<b>\$40.00</b>

PAYMENT INFORMATION			
1	AMOUNT:	40.00	POSTMARKED: N/A
	TYPE:	CASH	RECEIVED: 08/28/2017
	NAME:	BREMER, DONALD 9421 E MAIN ST #B47 MESA AZ 85207-8822 US	

REMARKS

This receipt was generated by the automated BLM Collections and Billing System and is a paper representation of a portion of the official electronic record contained therein.

UNITED STATES  
DEPARTMENT OF THE INTERIOR  
BUREAU OF LAND MANAGEMENT

**MAINTENANCE FEE WAIVER CERTIFICATION**

314

*ESG*

AMC 429020  
433685  
429019  
FORM APPROVED  
OMB NO. 1004-0114  
Expires: January 31, 2020

428306

SEE INSTRUCTIONS ON PAGE 2

1. This small miner waiver is filed for the assessment year beginning on September 1, 2017 and ending on September 1, 2018.
2. The undersigned and all related parties owned ten or fewer mining claims, mill, or tunnel sites located and maintained on Federal lands in the United States of America on September 1, 2017.
3. The undersigned have performed the assessment work required by law for each mining claim listed prior to filing this waiver and understand that by filing this for the undersigned must file an affidavit of assessment work with the Bureau of Land Management (BLM) by the December 30th following the filing of this waiver.
4. The undersigned understand that if the assessment work obligation has not yet come due under 30 U.S.C. 28 (for those claims in their first assessment year only), a notice of intent to hold reciting this condition must be recorded by the December 30th following the filing of this waiver.
5. The undersigned understand that mill and tunnel sites may also be listed on this waiver and be waived from payment of the maintenance fee, and that a notice of intent to hold for these sites is required to be filed with the BLM by the December 30th following the filing of this waiver.
6. The undersigned understand and acknowledge that pursuant to 43 U.S.C. 1212 and 18 U.S.C. 1001, the filing or recording of a false, fictitious, or fraudulent document with the BLM may result in a fine of up to \$250,000, a prison term not to exceed five years, or both.
7. The mining claims, mill or tunnel sites for which this waiver from payment of the maintenance fees is requested are:

CLAIM OR SITE NAME	BLM RECORDATION SERIAL NUMBER
1. <u>Gold timers</u>	<u>429020</u>
2. <u>Gold timers #2</u>	<u>433685</u>
3. <u>Gold timers #3</u>	<u>428306</u>
4. <u>Gold timers #4</u>	<u>429019</u>
5.	
6.	
7.	
8.	
9.	
10.	

The owner(s) (claimants) of the above mining claims and sites are:

<u>Donald F. Bremer</u>	<u>Donald Bremer</u>
(Owner's Name - Please Print)	(Owner's Signature)
<u>9421 E. Main ST site B47</u>	<u>Mesa</u>
(Owner's Mailing Address)	(City)
	<u>AZ 85207</u>
	(State) (Zip Code)
-----	
<u>GARY PRICE</u>	<u>[Signature]</u>
(Owner's Name - Please Print)	(Owner's Signature)
<u>1363 N. PLAZA LOT-8</u>	<u>AJ</u>
(Owner's Mailing Address)	(City)
	<u>AZ 85210</u>
	(State) (Zip Code)
-----	
(Owner's Name - Please Print)	(Owner's Signature)
(Owner's Mailing Address)	(City)
	(State) (Zip Code)
-----	
(Owner's Name - Please Print)	(Owner's Signature)
(Owner's Mailing Address)	(City)
	(State) (Zip Code)

RECEIVED  
BLM AZ STATE OFFICE

2017 AUG 28 A 9 51

ENTERED

SEP 07 2017

RV: [Signature]

(Owner's Name - Please Print)	(Owner's Signature)
(Owner's Mailing Address)	(City) (State) (Zip Code)
(Owner's Name - Please Print)	(Owner's Signature)
(Owner's Mailing Address)	(City) (State) (Zip Code)
(Owner's Name - Please Print)	(Owner's Signature)
(Owner's Mailing Address)	(City) (State) (Zip Code)
(Owner's Name - Please Print)	(Owner's Signature)
(Owner's Mailing Address)	(City) (State) (Zip Code)

18 U.S.C. 1001 and 43 U.S.C. 1212 make it a crime for any person knowingly and willfully to make to any department or agency of the United States any false, fictitious or fraudulent statements or representations as to any matter within its jurisdiction.

**INSTRUCTIONS**

1. This certification is made under the provisions of 43 U.S.C. § 1744 and 30 U.S.C. §28-28k and the regulations thereunder (43 CFR Part 3830).
2. The claimant(s) must fill in the dates in paragraph 1 for the beginning and ending of the assessment year for which this waiver is sought.
3. The claimant(s) must fill in the date in paragraph 2 for the beginning of the assessment year for which this waiver is sought.
4. All claim and site names and BLM serial numbers must be listed for the mining claims, mill sites, and tunnel sites for which the waiver is sought.
5. All owners of the mining claims, mill sites, and tunnel sites and their addresses must be given.
6. This waiver form must be signed by all the claimants or their designated agent, in original form. If an agent is designated, a notarized designation of agent, signed by all of the claimants with proper address given, must be submitted with this waiver.
7. This form must be filed no later than September 1st for the upcoming assessment year in the BLM State Office where the mining claims or sites are recorded, or the waiver cannot be granted by the BLM. (Example: To obtain a waiver for the assessment year 2012, which begins on September 1, 2011, you must qualify for and file for a waiver no later than September 1, 2011, in the proper BLM State Office.)
8. For all mining claims which require assessment work, you must record an affidavit of labor on or before the December 30th immediately following the filing of this waiver. For all other mining claims or sites waived, you must record a notice of intent to hold on or before the December 30th immediately following the filing of this waiver.
9. Mill and tunnel sites may also be listed on this waiver and be waived from payment of the maintenance fee. A notice of intent to hold for these sites is required to be filed by the December 30th following the filing of this waiver.

RECEIVED  
M AZ STATE OFFICE  
2017 AUG 28 A 9:51  
PHOENIX ARIZONA  
FOR OFFICIAL USE ONLY



Check here if this is a change of address.

Telephone: \_\_\_\_\_

E-mail address: \_\_\_\_\_

428306  
429019  
429020  
433685

**AFFIDAVIT OF PERFORMANCE OF ANNUAL WORK**

1. State of Arizona, County of Yavapai ss:


2. I (Name) Ronald F Bremer

3. Reside at (Address) 9421 E Main St #247

City Mesa County Maricopa

State AZ Zip 85207 being duly sworn, depose and say that I am a citizen of the United States, more than eighteen years of age, and that all of the facts set forth in this affidavit, subject to the provisions and penalties of 18 U.S.C. 1001 pertaining to the filing of false, fictitious, or fraudulent statements with the United States, are true and correct according to the best of my knowledge, information and belief.

4. Owner's name and address (if not shown in Items 1-3 above). \_\_\_\_\_



5. That I am personally acquainted with the mining claim(s). The work and improvements were made by and at the expense of the owner(s) of said claim(s). Said contiguous group of claims, listed on this document, are situated in the

(optional) Mining District; \_\_\_\_\_ County, Arizona.

Line No.	AMC NUMBER	CLAIM/SITE NAME	COUNTY RECORDER DATA (if available)	TWP	RNG	SEC
1	429020	Gold timers	Yavapai			
2	433685	Gold timers #2	Yavapai			
3	428306	Gold timers #3	Yavapai			
4	429019	Gold timers #4	Yavapai			
5						
6						

RECEIVED  
 BLM AZ STATE OFFICE  
 2016 AUG 22 A 10:55  
 PHOENIX, ARIZONA  
 BLM  
 Date  
 Stamp

7					
8					
9					
10					

6. That between the dates starting at 12 o'clock noon on September 1, 20 15 and ending at 12 o'clock noon on September 1, 20 16 at least \$ 400.00 dollars worth of work and improvements were done and performed upon said claim(s) or upon one or more of a contiguous group of claims for the benefit of all, wholly or partly outside of a contiguous group of claims for the benefit of all, not including the location work.

7. That the following persons were employed to perform the work and improvements described herein: \_\_\_\_\_

Donald Bremer Gary Price

8. That the work and improvements performed were: road work where it was

washed out @ \$20.00 - 20 hrs

watch man \$10.00 - 40 hrs


9. Dated: 8-22-2016 Signature: Donald Bremer

SUBSCRIBED AND SWORN TO before me, a Notary Public, this 22<sup>nd</sup> day of August 20 16

By: Donald F. Bremer

Notary Public [Signature]

My Commission Expires 3/27/2020



Bureau of Land Management  
 Arizona State Office  
[www.blm.gov/az](http://www.blm.gov/az)

No. of Claims: 4 x \$10 = 400  
 Check No.: CASH Init. PER  
 Receipt No.: \_\_\_\_\_  
 For BLM Use Only

Form: MCF108  
 Revised July 2014  
 Page 2 of 2

**United States Department of the Interior**  
**Bureau of Land Management**  
 DIV OF LANDS, MINRLS & ENERGY  
 ONE N CENTRAL AVE  
 PHOENIX, AZ 85004 -4427  
 Phone: 602-417-9200

Receipt

No: 3636723

<b>Transaction #:</b> 3740592	
<b>Date of Transaction:</b> 08/22/2016	
CUSTOMER:	
DONALD BREMER 9421 E MAIN ST #B47 MESA, AZ 85207-8822 US	

LINE #	QTY	DESCRIPTION	REMARKS	UNIT PRICE	TOTAL
1	1.00	LOCATABLE MINERALS / MINING CLAIMS- NOT NEW-UNADJUD, ONE AUTH NO. ONLY / MINING CLAIM MONEY RECEIVED CASES: AMC429020/\$40.00	2016 AFFADAVIT/4	- n/a -	40.00
<b>TOTAL:</b>					<b>\$40.00</b>

PAYMENT INFORMATION				
1	AMOUNT:	40.00	POSTMARKED:	N/A
	TYPE:	CASH	RECEIVED:	08/22/2016
	NAME:	BREMER, DONALD 9421 E MAIN ST #B47 MESA AZ 85207-8822 US		

REMARKS

This receipt was generated by the automated BLM Collections and Billing System and is a paper representation of a portion of the official electronic record contained therein.



UNITED STATES  
DEPARTMENT OF THE INTERIOR  
BUREAU OF LAND MANAGEMENT

327

PER 428306 429020  
429019 433685

FORM APPROVED  
OMB NO. 1004-0114  
Expires: October 31, 2016

MAINTENANCE FEE WAIVER CERTIFICATION

SEE INSTRUCTIONS ON PAGE 2

- This small miner waiver is filed for the assessment year beginning on September 1, 2016 and ending on September 1, 2017.
- The undersigned and all related parties owned ten or fewer mining claims, mill, or tunnel sites located and maintained on Federal lands in the United States of America on September 1, 2016.
- The undersigned have performed the assessment work required by law for each mining claim listed prior to filing this waiver and understand that by filing this form, the undersigned must file an affidavit of assessment work with the Bureau of Land Management (BLM) by the December 30th following the filing of this waiver.
- The undersigned understand that if the assessment work obligation has not yet come due under 30 U.S.C. 28 (for those claims in their first assessment year only), a notice of intent to hold reciting this condition must be recorded by the December 30th following the filing of this waiver.
- The undersigned understand that mill and tunnel sites may also be listed on this waiver and be waived from payment of the maintenance fee, and that a notice of intent to hold for these sites is required to be filed with the BLM by the December 30th following the filing of this waiver.
- The undersigned understand and acknowledge that pursuant to 43 U.S.C. 1212 and 18 U.S.C. 1001, the filing or recording of a false, fictitious, or fraudulent document with the BLM may result in a fine of up to \$250,000, a prison term not to exceed five years, or both.
- The mining claims, mill or tunnel sites for which this waiver from payment of the maintenance fees is requested are:

CLAIM OR SITE NAME	BLM RECORDATION SERIAL NUMBER
1. Gold timers	AMC-429020 ✓
2. Gold timers #2	AMC-433685
3. Gold timers #3	AMC-428306
4. Gold timers #4	AMC-429019
5.	
6.	
7.	
8.	
9.	
10.	

The owner(s) (claimants) of the above mining claims and sites are:

Donald F. Bremer (Owner's Name - Please Print) Donald Bremer (Owner's Signature)  
9421 E Main St # B47 (Owner's Mailing Address) Mesa (City) AZ (State) 85207 (Zip Code)  
Addresses updated 9/8/16

GARY PRICE (Owner's Name - Please Print) [Signature] (Owner's Signature)  
1363 NORTH PLAZA (Owner's Mailing Address) APACHE JUNIOR AZ (City) 85720 (State) (Zip Code)  
Ac 170 entered PB

[Blank] (Owner's Name - Please Print) [Blank] (Owner's Signature)  
[Blank] (Owner's Mailing Address) [Blank] (City) [Blank] (State) [Blank] (Zip Code)

[Blank] (Owner's Name - Please Print) [Blank] (Owner's Signature)  
[Blank] (Owner's Mailing Address) [Blank] (City) [Blank] (State) [Blank] (Zip Code)

(Continued on page 2)

NW-V  
PB

RECEIVED  
 BLM AZ STATE OFFICE  
 PHOENIX, ARIZONA  
 2016 AUG 22 A 10:40

ENTERED SEP 08 2016  
 AC 170 (D BREMER + G PRICE)  
 PB

(Owner's Name - Please Print)	(Owner's Signature)
(Owner's Mailing Address)	(City) (State) (Zip Code)
(Owner's Name - Please Print)	(Owner's Signature)
(Owner's Mailing Address)	(City) (State) (Zip Code)
(Owner's Name - Please Print)	(Owner's Signature)
(Owner's Mailing Address)	(City) (State) (Zip Code)
(Owner's Name - Please Print)	(Owner's Signature)
(Owner's Mailing Address)	(City) (State) (Zip Code)

18 U.S.C. 1001 and 43 U.S.C. 1212 make it a crime for any person knowingly and willfully to make to any department or agency of the United States any false, fictitious or fraudulent statements or representations as to any matter within its jurisdiction.

**INSTRUCTIONS**

1. This certification is made under the provisions of 43 U.S.C. § 1744 and 30 U.S.C. §28-28k and the regulations thereunder (43 CFR Part 3830).
2. The claimant(s) must fill in the dates in paragraph 1 for the beginning and ending of the assessment year for which this waiver is sought.
3. The claimant(s) must fill in the date in paragraph 2 for the beginning of the assessment year for which this waiver is sought.
4. All claim and site names and BLM serial numbers must be listed for the mining claims, mill sites, and tunnel sites for which the waiver is sought.
5. All owners of the mining claims, mill sites, and tunnel sites and their addresses must be given.
6. This waiver form must be signed by all the claimants or their designated agent, in original form. If an agent is designated, a notarized designation of agent, signed by all of the claimants with proper address given, must be submitted with this waiver.
7. This form must be filed no later than September 1st for the upcoming assessment year in the BLM State Office where the mining claims or sites are recorded, or the waiver cannot be granted by the BLM. (Example: To obtain a waiver for the assessment year 2012, which begins on September 1, 2011, you must qualify for and file for a waiver no later than September 1, 2011, in the proper BLM State Office.)
8. For all mining claims which require assessment work, you must record an affidavit of labor on or before the December 30th immediately following the filing of this waiver. For all other mining claims or sites waived, you must record a notice of intent to hold on or before December 30th immediately following the filing of this waiver.
9. Mill and tunnel sites may also be listed on this waiver and be waived from payment of the maintenance fee. A notice of intent to hold for mill sites is required to be filed by the December 30th following the filing of this waiver.

**RECEIVED**  
**BLM STATE OFFICE**  
**PHOENIX, ARIZONA**  
**AUG 22 A 10:40**

FOR OFFICIAL USE ONLY

## NOTICES

**The Privacy Act** and 43 CFR 2.48(d) require that you be furnished the following information in connection with the information requested by this form.

**AUTHORITY:** 30 U.S.C. 28f and 43 CFR part 3835 permit collection of the information requested by this form.

**PRINCIPAL PURPOSE:** The BLM will use the information you provide to verify that the owner(s) (claimants(s)) of a mining claim has/have complied with 30 U.S.C. 28f and 43 CFR part 3835 and is/are entitled to perform assessment work in lieu of paying the maintenance fee for the mining claims listed on this form.

**ROUTINE USES:** The BLM will only disclose this information in accordance with the provisions at 43 CFR 2.56(b) and (c).

**EFFECT OF NOT PROVIDING INFORMATION:** Disclosure of the requested information is required by 30 U.S.C. 28f and 43 CFR part 3835 for those claimants qualified to request the small miner waiver allowed. Failure to submit all the requested information or to complete this form will delay the BLM's processing of the form and may preclude the BLM's acceptance of the maintenance fee waiver request, which may result in forfeiture of the mining claim or site by the claimant.

**The Paperwork Reduction Act** requires us to inform you that:

The BLM collects this information to determine whether or not you are qualified for waiver of maintenance fees.

Submission of the requested information is necessary to obtain or retain a benefit.

You do not have to respond to this or any other Federal agency-sponsored information collection unless it displays a currently valid OMB control number.

**BURDEN HOURS STATEMENT:** Public reporting burden for this form is estimated to average 20 minutes per response, including the time for reviewing instructions, gathering and maintaining data, and completing and reviewing the form. You may submit comments regarding the burden estimate or any other aspect of this form to: U.S. Department of the Interior, Bureau of Land Management (1004-0114), Bureau Information Collection Clearance Officer (WO-630), Mail Stop 401 LS, 1849 C St., N.W., Washington, D.C. 20240.

RECEIVED  
BLM AZ STATE OFFICE  
2016 AUG 22 A 10:40  
PHOENIX, ARIZONA

### Customer Name Update Screen

System ID:MC

Name: BREMER DONALD

Lookup

Proprietor #: 2365057

Renumber To:

Category: P - PRIVATE

Address: 9421 E MAIN ST LOT B47

City: MESA

State: AZ

Lookup

Zip: 852078899

UNDELIVERABLE

Email: DFB1945@YAHOO.COM

Phone: 660-890-5999

*Address Updated*  
*AC 170*  
*per 2017 WVR*  
**ENTERED SEP 08 2016**  
*PA*

Save

Save/Override DataFlux

Delete

Renumber

Customer details successfully saved for Customer Id 2365057

### Customer Name Update Screen

System ID:MC

Name: PRICE GARY

Proprietor #: 2353143

Category: P - PRIVATE

Address: 1363 N PLAZA DR

City: APACHE JUNCTION

State: AZ

Zip: 851202765

UNDELIVERABLE

Email:

Phone:

*Address Updated*  
*Ac 170 per 2017 W/R*  
**ENTERED SEP 08 2016**  
*P3*

Customer details successfully saved for Customer Id 2353143



**DEPARTMENT OF THE INTERIOR  
BUREAU OF LAND MANAGEMENT  
MINING CLAIMS**

Run Date/Time: 09/08/2016 07:21 AM

**(LIVE) Serial Register Page**

Page 1 of 1

**01 10-21-1976;090STAT0090;43USC1744**  
**Case Type 384201: PLACER CLAIM**  
**Claim Name: GOLDTIMERS**  
**Commodity :**  
**Case Disposition: ACTIVE**  
**Required Maintenance Fee: \$155.00**

**Total Acres**  
**20.000**

**Serial Number**  
**AMC429020**  
**Lead File Number**  
**AMC429020**

*AFTER ADDRESSES  
UPDATE*

Name & Address			Int Rel
BREMER DONALD	9421 E MAIN ST LOT B47	MESA, AZ 85207-8899	CLAIMANT
PRICE GARY	1363 N PLAZA DR	APACHE JUNCTION, AZ 85120-2765	CLAIMANT

Mer Twp	Rng	Sec	Quadrant	District/Field Office	County	
14	0090N	0050W	025	NE	HASSAYAMPA FO	YAVAPAI

Act Date	Code	Action	Action Remarks	Receipt Number
09/02/2014	403	LOCATION DATE		
09/03/2014	395	RECORDATION NOTICE RECD	1	3122111
08/22/2016	483	SMALL MINER CERT FILED	2017	
09/01/2015	782	MAINTENANCE FEE PAYMENT	2016;\$155	3383070
08/22/2016	480	EVID OF ASSMT FILED	2016	3636723
09/03/2014	484	LOCATION YEAR / MAINTENANCE	2015;\$155	3122111
08/22/2016	170	ADDRESS CHANGE FILED	D BREMER & G PRICE ✓	
06/05/2015	635	AMENDED LOCATION FILED	REDUCE LENGTH	3314756
05/13/2015	393	DECISION/NOTICE ISSUED	AMENDMENT REQUIRED	
05/04/2015	669	LAND STATUS CHECKED		
09/03/2014	501	ACCT ADV IN LEAD FILE	AMC429020;	
09/03/2014	685	ADDL MAINTENANCE FEE	2015;\$155	3122111

Line Nr Remarks

**DEPARTMENT OF THE INTERIOR  
BUREAU OF LAND MANAGEMENT  
MINING CLAIMS**

Run Date/Time: 09/08/2016 07:10 AM

**(LIVE) Serial Register Page**

Page 1 of 1

**01 10-21-1976;090STAT0090;43USC1744**  
**Case Type 384201: PLACER CLAIM**  
**Claim Name: GOLDTIMERS**  
**Commodity :**  
**Case Disposition: ACTIVE**  
**Required Maintenance Fee: \$155.00**

**Total Acres**  
**20.000**

**Serial Number**  
**AMC429020**  
**Lead File Number**  
**AMC429020**

Name & Address	Int Rel
PRICE GARY 1325 N DELAWARE DR LOT 134	APACHE JUNCTION, AZ 85120-2567 CLAIMANT
BREMER DONALD 1325 N DELAWARE DR LOT 134	APACHE JUNCTION, AZ 85120-2567 CLAIMANT

*PREVIOUS ADDRESSES*

Mer Twp	Rng	Sec	Quadrant	District/Field Office	County
14	0090N	0050W	025 NE	HASSAYAMPA FO	YAVAPAI

Act Date	Code	Action	Action Remarks	Receipt Number
09/02/2014	403	LOCATION DATE		
09/03/2014	395	RECORDATION NOTICE RECD	1	3122111
09/01/2015	782	MAINTENANCE FEE PAYMENT	2016;\$155	3383070
08/22/2016	480	EVID OF ASSMT FILED	2016	3636723
09/03/2014	484	LOCATION YEAR / MAINTENANCE	2015;\$155	3122111
06/05/2015	635	AMENDED LOCATION FILED	REDUCE LENGTH	3314756
05/13/2015	393	DECISION/NOTICE ISSUED	AMENDMENT REQUIRED	
05/04/2015	669	LAND STATUS CHECKED		
09/03/2014	501	ACCT ADV IN LEAD FILE	AMC429020;	
09/03/2014	685	ADDL MAINTENANCE FEE	2015;\$155	3122111

Line Nr Remarks

**NO WARRANTY IS MADE BY BLM  
FOR USE OF THE DATA FOR  
PURPOSES NOT INTENDED BY BLM**

~~4028306~~  
 428306  
 429019

**MAINTENANCE FEE PAYMENT**

Claimant Name: Donald Bremer  
 Address: 1325 N. Delaware Dr  
 City: Apache Junction State: AZ Zip: 85120  
 Telephone: 660-890-5999  
 E-mail address: DFB1945@Yahoo.com  
 Signature: Donald J Bremer

RECEIVED  
 M AZ STATE OFFICE  
 2015 JUN - 5 A 9:29  
 PHOENIX, ARIZONA  
 BLM  
 Date  
 Stamp

Check here if this is a change of address.

LINE NO.	AMC NUMBER	CLAIM/SITE NAME	COUNTY RECORDER DATA (If available)	TWP	RNG	SEC
1	428306	Goldtimers #3		9N	5W	25
2	429019	Goldtimers #4		9N	5W	25
3						
4						
5						
6						
7						
8						
9						
10						

List additional claims on Form MCF114.

**Bureau of Land Management**  
**Arizona State Office**  
[www.blm.gov/az/](http://www.blm.gov/az/)

No. of Claims\*: 2 x \$155 = \$310.00  
 Check No: CASH Init. DMC  
 Receipt No.: 3314766  
 For BLM Use Only

\* \$155 per lode mining claim, mill site, or tunnel site; and \$155 for each 20 acres or portion thereof for each placer mining claim.

**Form: MCF112**  
 Revised July 2014

This form is available from the **Arizona Geological Survey** and may be reproduced.

ENTERED  
 JUN - 9 2015  
 BY: RAM

**United States Department of the Interior**  
**Bureau of Land Management**  
 LANDS/RECREATION & PLANNING  
 ONE N CENTRAL AVE  
 PHOENIX, AZ 85004 -2203  
 Phone: 602-417-9200

Receipt

No: 3314766

<b>Transaction #:</b> 3411908	
<b>Date of Transaction:</b> 06/05/2015	
CUSTOMER:	
DONALD BREMER 1325 N DELAWARE DR LOT 134 APACHE JUNCTION, AZ 85120-2567 US	

LINE #	QTY	DESCRIPTION	REMARKS	UNIT PRICE	TOTAL
1	1.00	LOCATABLE MINERALS / MINING CLAIMS- NOT NEW-UNADJUD, ONE AUTH NO. ONLY / MINING CLAIM MONEY RECEIVED <b>CASES: AMC428306/\$310.00</b>	MAINT 2016/2	- n/a -	310.00
<b>TOTAL:</b>					<b>\$310.00</b>

PAYMENT INFORMATION					
1	AMOUNT:	310.00	POSTMARKED:	N/A	
	TYPE:	CASH	RECEIVED:	06/05/2015	
	NAME:	BREMER, DONALD 1325 N DELAWARE DR LOT 134 APACHE JUNCTION AZ 85120-2567 US			

REMARKS

This receipt was generated by the automated BLM Collections and Billing System and is a paper representation of a portion of the official electronic record contained therein.

ENTERED  
 JUN - 9 2015  
 BY: *RDM*

428306

**MAINTENANCE FEE PAYMENT**

Claimant Name: Donald F Bremner  
Address: 1325 N Delaware Dr  
City: Apache Junction State: AZ Zip: 85120  
Telephone: 602 890 5999  
E-mail address: DFB1945@yahoo.com  
Signature: Donald Bremner

RECEIVED  
AZ STATE OFFICE  
JULY SEP - 2 A 9: 35  
PHOENIX, ARIZONA  
BLM  
Date  
Stamp

Check here if this is a change of address.

LINE NO.	AMC NUMBER	CLAIM/SITE NAME	COUNTY RECORDER DATA (If available)	TWP	RNG	SEC
1	<del>428306</del>	Goldtimers #3	Yavapai	9N	E1W	25
2						
3						
4						
5						
6						
7						
8						
9						
10						

ENTERED  
SEP 04 2011  
PB

List additional claims on Form MCF114.

Bureau of Land Management  
Arizona State Office  
[www.blm.gov/az/](http://www.blm.gov/az/)

No. of Claims\*: 1 x \$155 = 155  
Check No: Cash Init. SC  
Receipt No.: 3119183  
For BLM Use Only

\* \$155 per lode mining claim, mill site, or tunnel site; and \$155 for each 20 acres or portion thereof for each placer mining claim.

Form: MCF112  
Revised July 2014

**United States Department of the Interior**  
**Bureau of Land Management**  
 LANDS/RECREATION & PLANNING  
 ONE N CENTRAL AVE  
 PHOENIX, AZ 85004 -2203  
 Phone: 602-417-9200

Receipt

No: 3119183

<b>Transaction #:</b> 3210984	
<b>Date of Transaction:</b> 09/02/2014	
CUSTOMER:	
DONALD BRENNER 1325 N DELAWARE DR LOT 134 APACHE JUNCTION, AZ 85120-2567 US	

**ENTERED**  
 SEP 04 2014  
 BY: JB

LINE #	QTY	DESCRIPTION	REMARKS	UNIT PRICE	TOTAL
1	1.00	LOCATABLE MINERALS / MINING CLAIMS- NOT NEW-UNADJUD, ONE AUTH NO. ONLY / MINING CLAIM MONEY RECEIVED <b>CASES: AMC428306/\$155.00</b>	MAINT (1) 2015	- n/a -	155.00
<b>TOTAL:</b>					<b>\$155.00</b>

PAYMENT INFORMATION					
1	AMOUNT:	155.00	POSTMARKED:	N/A	
	TYPE:	CASH	RECEIVED:	09/02/2014	
	NAME:	BRENNER, DONALD 1325 N DELAWARE DR LOT 134 APACHE JUNCTION AZ 85120-2567 US			

REMARKS

This receipt was generated by the automated BLM Collections and Billing System and is a paper representation of a portion of the official electronic record contained therein.

**NOTICE!!**

**These documents have been scanned!**

**Do not place un-scanned documents beneath this notice!**

**Do not remove this notice from this file!**

GPO Jacket No. 560-102  
Print Order 61540  
Rise Business Services, LLC  
Job=AZ15 6/24/2019



Box Number= AZ15126



Claim Begin-End: AMC428306-AMC428306

**5 Miscellaneous**



AZ15126-8

AMC428281-AMC452898

**NO  
DOCUMENTS  
FOUND**

NO DOCUMENTS FOUND  
NO DOCUMENTS FOUND



**NOTICE!!**

**These documents have been scanned!**

**Do not place un-scanned documents beneath this notice!**

**Do not remove this notice from this file!**

GPO Jacket No. 560-102  
Print Order 61540  
Rise Business Services, LLC  
Job=AZ15 6/24/2019



Box Number= AZ15126



Claim Begin-End: AMC428306-AMC428306

**6 Location Notices-Amendments and Supporting Documents**



AZ15126-8 AMC428281-AMC452898

# MINING CLAIM STATUS REPORT

Data Entered: 06/17/14 RAM

MTP Checked By: Ac  
GEO Checked By: Ac

LEAD SERIAL NUMBER: AMC 428306 thru AMC \_\_\_\_\_

### NUMBER OF CLAIMS & TYPE:

\_\_\_\_\_  
LODE  
1  
PLACER  
\_\_\_\_\_  
ASSOCIATION PLACER  
\_\_\_\_\_  
MILL SITE  
\_\_\_\_\_  
TUNNEL SITE

### CHARGES:

Location Fee @ \$34 = \$ 34  
Processing Fee @ \$20 = \$ 20  
Maintenance Fee @ \$140 = \$ 140  
Add'l Maint Fee for Assoc Placer = \$ \_\_\_\_\_  
SUBTOTAL \$ \_\_\_\_\_  
Other Fees \$ \_\_\_\_\_  
Other Fees \$ \_\_\_\_\_  
TOTAL \$ 194

TOTAL ACREAGE: 20 Per Claim  
(Placer Only)

NUMBER OF LOCATORS: 1

DOCUMENTS RECEIVED VIA: Over-the-Counter  Mail  TIMELY FILED: Yes  No

LEGAL DESCRIPTION: T 09N R 05W SEC 025  
T \_\_\_\_\_ R \_\_\_\_\_ SEC \_\_\_\_\_  
T \_\_\_\_\_ R \_\_\_\_\_ SEC \_\_\_\_\_  
T \_\_\_\_\_ R \_\_\_\_\_ SEC \_\_\_\_\_  
T \_\_\_\_\_ R \_\_\_\_\_ SEC \_\_\_\_\_

BLM  FOREST SERVICE  SUBJ TO PL 359: Yes  No   
WILDERNESS AREA

SPLIT ESTATE: N/A  SX  PX  OTHER   
SRHA  Was proper Notice filed if located on SHRA Land? Yes  No

RECONVEYED MINERALS ON BLM LAND REQUIRE OPENING ORDER FROM 1944 TO 1993:  
Open to Entry On \_\_\_\_\_ N/A

COMMENTS/STATUS: VOID  PARTIALLY VOID  PVT MINERALS  WITHDRAWN LANDS   
OTHER

PAx 071832 QCD Recon All mins 1938 ok

Claimant acknowledges that portions of the following claim(s) site(s) may be void or voidable.

Printed Name of Claimant \_\_\_\_\_ Signature of Claimant \_\_\_\_\_

\*\*\*\*\*FINAL ADJUDICATION\*\*\*\*\*

DATE 7/31/14 INITIALS AT

AMC 428306

LOCATION NOTICE FOR PLACER MINING CLAIM

NOTICE IS HEREBY GIVEN that the Goldtimers #3

~~Donald Bremer~~ placer mining claim has been located by

Donald Bremer whose current mailing

address is 1325 N Delaware DR.

site 134 Apache Junction, AZ 85120

RECEIVED  
BLM, AZ STATE OFFICE  
2014 JUN -9 A 10:09  
PHOENIX, AZ  
BLM  
Date  
Stamp

The general course of this claim is West & South and it is situated in Yavapai County, Arizona.

This claim is 1320 feet in length and 660 feet in width. This claim runs from the location monument on which this location notice is posted approximately 660 feet in a West direction to the NW end line and 1320 feet in a South direction to the SE end line.

This claim is marked by four monuments, one at each corner of the claim.

The location monument on which this notice is posted is situated within Section 25, Township 9 N, Range 5 W, Gila Salt River Base and Meridian, Arizona. This claim encompasses portions of the following legal subdivision(s) if located by legal subdivision or the following quarter section (s), section (s), Township (s) and Range (s) SE 1/4 Section of Section 25 TWN 9N RANG 5W, Gila Salt River Base and Meridian, Arizona.

The locality of this claim with reference to some natural object or permanent monument and additional information (if any) concerning its locality are as follows: The NE corner is south 2640 ft. of the perm. brass marker for Section 24 & 25 9N and Section 19 & 30 9N 4W Gila Salt River Base and Meridian AZ. and west 330 ft

DATED AND POSTED on the ground, this 07 day of June, 20 14.

LOCATOR (s) Donald Bremer & M. Pur

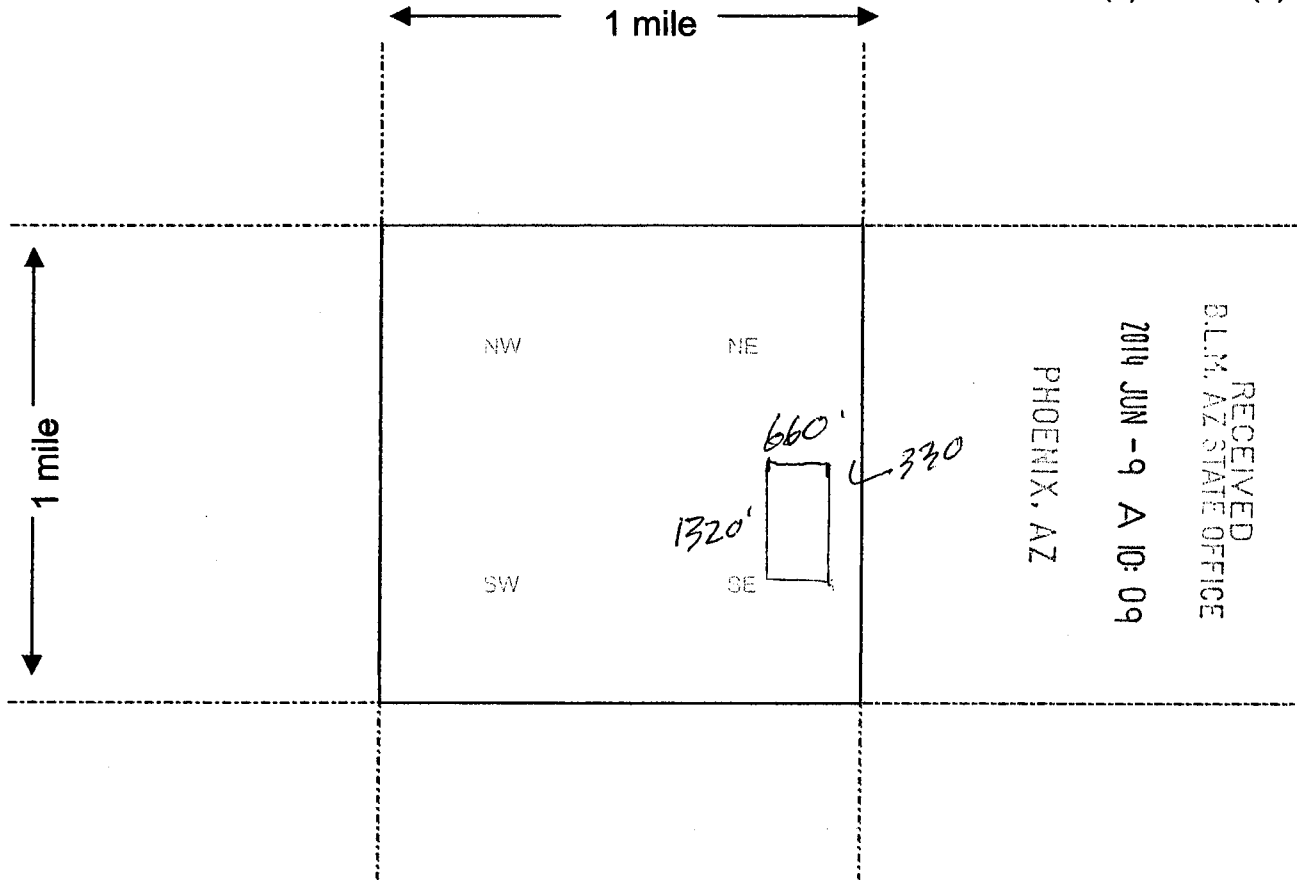
AMC 428306

Form MCF102  
Revised July 2005

This form is available from the Arizona Department of Mines & Mineral Resources and may be reproduced.

MINING CLAIM MAP

Lode ( ) Placer (✓)



RECEIVED  
 B.L.M. AZ STATE OFFICE  
 2014 JUN - 9 A 10: 09  
 PHOENIX, AZ

Scale: 1" = 2000 feet



1. The above map depicts the Goldtimers #3 mining claim, which is located in Section (s) 25, Township 9 N, Range 5 W, Gila and Salt River Base and Meridian, Yavapai County, Arizona.

2. The type of corner and location monuments used are as follows: White PVC Pipe 5 ft. tall

3. The bearings and distances in degrees and feet between claim corners are as depicted on the map.

Form MCF100a  
 Revised July 2005

This form is available from the Arizona Department of Mines & Mineral Resources and may be reproduced.

AMC428306

Input Parameters for Geographic Report with Land

System Id = CR

Admin State = AZ

Geo State =

Casetype Begins With

Case Disp Txt = AUTHORIZED, CANCELLED, EXPIRED, PENDING, REJECTED, RELINQUISHED, VOID, WITHDRAWN

Mer Twp Rng = 14 0090N 0050W

Section = 025, 999

Mtrs =

Commodity =

Commodity Txt =

Pending Org =

Pend Org Decode =

Total Rows Returned: 2

RUN TIME: 09:55 AM

Adm State: AZ

UNITED STATES DEPARTMENT OF INTERIOR  
BUREAU OF LAND MANAGEMENT  
GEOGRAPHIC REPORT WITH LAND  
Sorted by Meridian Township Range

RUN DATE: 06/09/2014

Page 1 of 1

Serial Number: AZAR 0000110

Total Case Acres: 16.660

<u>Casetype</u>	<u>Case Disp</u>			<u>Sect</u>	<u>Sur Typ</u>	<u>Sur Num</u>	<u>Suff</u>	<u>Subdivision</u>	<u>Act Pend</u>
285003	AUTHORIZED	14	0090N	0050W	025	ALIQ		NWNW;	

Serial Number: AZAR 0034626

Total Case Acres: 26.550

<u>Casetype</u>	<u>Case Disp</u>			<u>Sect</u>	<u>Sur Typ</u>	<u>Sur Num</u>	<u>Suff</u>	<u>Subdivision</u>	<u>Act Pend</u>
286202	AUTHORIZED	14	0090N	0050W	025	ALIQ		E2W2;	

UNITED STATES DEPARTMENT OF THE INTERIOR  
BUREAU OF LAND MANAGEMENT  
LIST OF MINING CLAIMS BY SECTION

MTRS: 14 0090N 0050W 025

<u>Serial Number</u>	<u>Quad</u>	<u>Claim Name</u>	<u>Claimant</u>	<u>Lead File</u>	<u>Case Type</u>	<u>Status</u>	<u>Loc Date</u>	<u>Last Assmt</u>
AMC390176	SW	AH #23	ORO GRANDE MINING LLC	AMC390154	384201	ACTIVE	02/18/2008	2014
AMC390177	SW	AH #24	MEYER ALLAN J	AMC390154	384201	ACTIVE	02/18/2008	2014
AMC406337	SW	GOLD BAR	ASTERION MINERALS LLC	AMC406336	384201	ACTIVE	12/21/2010	2014
AMC409629	NE	SIMPLEX	ASTERION MINERALS LLC	AMC409628	384201	ACTIVE	07/21/2011	2014
AMC409630	SW	SIMPLEX 2	ASTERION MINERALS LLC	AMC409628	384201	ACTIVE	07/21/2011	2014
AMC418633	NW	RED SOLO CUP	CURRY ANTHONY L	AMC418633	384201	ACTIVE	11/01/2012	2014
	NW		GENTRY DANIEL	AMC418633	384201	ACTIVE	11/01/2012	2014
AMC418635	NW	DREAM CATCHER	SELBERG LARRY	AMC418635	384201	ACTIVE	10/25/2012	2014
AMC418698	NW	BILLIE R	COULTER BILL	AMC418698	384201	ACTIVE	11/16/2012	2014
	NW		RUCKER BILLIE	AMC418698	384201	ACTIVE	11/16/2012	2014
	NW		SELBERG LARRY	AMC418698	384201	ACTIVE	11/16/2012	2014
AMC424828	NE,SE	GOLDTIMES	MUSGRAVE GARY	AMC424828	384201	ACTIVE	09/04/2013	2014
	NE,SE		PRICE GARY	AMC424828	384201	ACTIVE	09/04/2013	2014
AMC426811	NW	GOLDEN TRIANGLE	PIETRUSZKA RICHARD	AMC426808	384201	ACTIVE	02/07/2014	2014
	NW		VROOMAN MELBURN N	AMC426808	384201	ACTIVE	02/07/2014	2014
AMC426812	NW	GOLDEN TRIANGLESOUTH	PIETRUSZKA RICHARD	AMC426808	384201	ACTIVE	02/07/2014	2014
	NW		VROOMAN MELBURN N	AMC426808	384201	ACTIVE	02/07/2014	2014
AMC427434	NE	STOCKMYER NORTH	POSEY MARY	AMC427434	384201	ACTIVE	02/26/2014	2014
	NE		POSEY RONALD	AMC427434	384201	ACTIVE	02/26/2014	2014
AMC427435	NW	STOCKMYER NORTH EXT	POSEY MARY	AMC427434	384201	ACTIVE	02/26/2014	2014
	NW		POSEY RONALD	AMC427434	384201	ACTIVE	02/26/2014	2014
AMC427436	NE	STOCKMYER SOUTH	POSEY MARY	AMC427434	384201	ACTIVE	02/26/2014	2014
	NE		POSEY RONALD	AMC427434	384201	ACTIVE	02/26/2014	2014
AMC427437	NW	STOCKMYER SOUTH EXT	POSEY MARY	AMC427434	384201	ACTIVE	02/26/2014	2014
	NW		POSEY RONALD	AMC427434	384201	ACTIVE	02/26/2014	2014

TOWNSHIP 9 NORTH RANGE 5 WEST OF THE GILA AND SALT RIVER MERIDIAN, ARIZONA

YAVAPAI COUNTY  
HASSAYAMPA FIELD OFFICE

STATUS OF PUBLIC DOMAIN  
LAND AND MINERAL TITLES




INDEX TO SEGREGATED TRACTS				
RESURVEY	ORIGINAL SURVEY			
	TRACT NO	T	R	SEC

FOR ORDERS AFFECTING DISPOSAL OR USE OF UNIDENTIFIED LANDS WITHDRAWN FOR CLASSIFICATION, MINERALS, WATER AND/OR OTHER PUBLIC PURPOSES, REFER TO INDEX OF MISCELLANEOUS DOCUMENTS.

Grazing Dist No 2

AZA 24422 R/W Water Facility 8'  
Sec 6: Lots 1, 2, S1/2NE1/4, SE1/4  
Sec 7: Lots 1-4, E1/2W1/2

6/13/1938



**WARNING STATEMENT**  
This plot is the Bureau's Record of Title, and should be used only as a graphic display of the township survey data. Records hereon do not reflect title changes which may have been affected by lateral movements of rivers or other bodies of water. Refer to the cadastral surveys for official survey information.

Lat 34°04'16"N  
Long 112°43'30"W

T 9N R 4W

CURRENT TO	NW	GSR Mer
3-1-2012	ACAD	T 9 N
		R 5 W